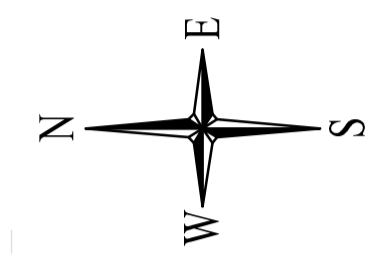


- GENERAL NOTES**
1. ALL DIMENSIONS ARE IN MILLIMETRES (mm) UNLESS OTHER NOTED
 2. ALL LEVELS ARE IN METERS AND RELATE TO THE ORDANCE SURVEY DATUM.
 3. FOR LONGSECTION CHAINAGE LEVELS, REFER TO DWG NO. W3683-DR-1001.
 4. PROPOSED BUILDINGS TO HAVE WATER BUTTS INSTALLED AT THE BASE OF ROOF DRAIN PIPES.
 5. ROAD GULLIES WILL CONNECT INTO THE PROPOSED TREE PITS AND FILTER DRAINS AS SHOWN ON DWG W3683-DR-1018. FOR TREE PIT DETAILS SEE DWG W3683-DR-1030


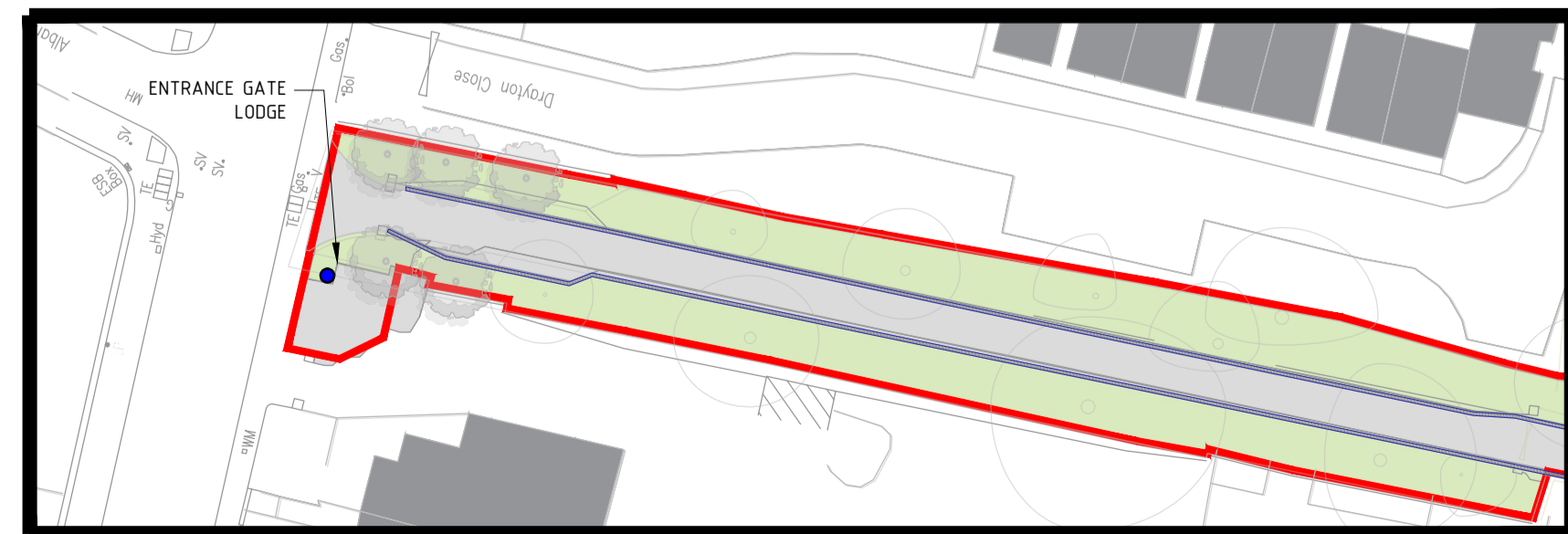


- LEGEND:**
- OUTLINE OF PROPOSED BUILDINGS
 - OUTLINE OF U/G PARKING
 - CELLULAR STORAGE TANK
 - GREEN/BLUE ROOF
 - EXISTING PAVING
 - PERMEABLE PAVING
 - SWALES
 - TREE PITS AND CONNECTED DETENTION BASIN
 - FILTER DRAIN
 - ATS-NETLON OR SIMILAR APPROVED EMERGENCY ACCESS
 - WATER BUTTS AT EXISTING BUILDINGS AND PITCHED ROOFS FOR LOCAL IRRIGATION OF LANDSCAPED AREAS
 - NEW PERMEABLE PAVING PIPE
 - 1% AEP FLOOD LEVEL
 - 0.1% AEP FLOOD LEVEL
 - Indicates Extent of Application Site Area within Application
 - Indicates Adjacent Site in Ownership of Applicant



Rev	Date	Description	By	Chk	App
10	07.07.23	ISSUE FOR INFORMATION	SG	AG	MG
09	23.06.23	ISSUE FOR INFORMATION	SG	AG	MG
08	27.04.23	ISSUE FOR INFORMATION	SG	AG	MG
07	24.04.23	ISSUE FOR INFORMATION	SG	AG	MG
06	21.02.23	ISSUE FOR INFORMATION	LT	RT	AG
05	16.08.22	ISSUE FOR INFORMATION	LT	RT	AG
04	05.08.22	ISSUE FOR INFORMATION	LT	RT	AG
03	26.07.22	ISSUE FOR INFORMATION	LT	RT	AG
02	13.05.22	ISSUE FOR INFORMATION	LT	RT	AG
01	27.04.22	ISSUE FOR INFORMATION	LT	RT	AG
00	01.04.22	ISSUE FOR INFORMATION	LT	RT	AG

PROPOSED SUD's PLAN
SCALE: 1:500



RESIN BOUND GRAVEL

BYRNE LOOBY
WWW.BYRNELOOBY.COM

IRELAND | UK | UAE | BAHRAIN | KSA

CLIENT
GEDV MONKSTOWN OWNER LIMITED

PROJECT
RESIDENTIAL DEVELOPMENT ON LANDS OF DALGUISE HOUSE

DRAWING TITLE
PROPOSED UTILITIES PLAN
SITE WIDE SUD's SYSTEM

STATUS
FOR INFORMATION

Date: 01.04.22	Scale: AS SHOWN	Drawn: LT	Chk: RT	App: AG
Project No: W3683	Dwg. No: W3683-DR-1018	Rev: 10		